

Drinking water

BY THE NUMBERS

A snapshot of what it takes to bring drinking water from its source to your home or business in the greater Portland, Oregon metropolitan region.

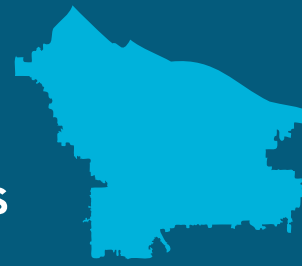
The Regional Water Providers Consortium provides leadership in the planning, management, stewardship, and resiliency of drinking water in the greater Portland, OR metropolitan region.

Get more information and resources at www.regionalH2O.org.



25
water providers

SERVICE AREA COVERAGE FROM
1 square mile
TO 143 square miles




1,115
regional staff



year the oldest section
of water system in the
region was constructed

1881

5 primary water sources





180
pump stations




219 reservoirs and tanks
SMALLEST: 10 thousand gallons
LARGEST: 50 million gallons

more than
7,000 miles of pipe
LARGEST DIAMETER: 90"
SMALLEST DIAMETER: 3/4"



889 million gallons storage capacity

48,043
fire hydrants



457,255
homes and businesses served



Content represents information from most public drinking water systems in Clackamas, Columbia, Multnomah, and Washington Counties. It is not intended to be a comprehensive set of data; graphic comparisons are not to scale. The Regional Water Providers Consortium is not liable for the misuse of this information.